



Developer Services
PO Box 3146
Cardiff
CF30 0EH

Tel: +44 (0)800 917 2652
Fax: +44 (0)2920 740472
E.mail: developer.services@dwrcymru.com

Gwasanaethau Datblygu
Blwch Post 3146
Caerdydd
CF30 0EH

Ffôn: +44 (0)800 917 2652
Ffacs: +44 (0)2920 740472
E.bost: developer.services@dwrcymru.com

Mrs Jacqueline Hutchin
PPSearches LLP
Bryngarth Lodge
Much Birch, Hereford
Herefordshire
HR2 8HJ
Date: 08/10/2019

Our Ref: PLS0021693

Dear Mrs Hutchin

Grid Ref: 349219 258985
Location: Land at Westfield Walk Leominster

Further to your recent application please find attached a plan for the area requested and VAT receipt.

If you have any queries please contact Developer Services on 0800 917 2652 or
developer.services@dwrcymru.com

Please quote our reference number in all communications and correspondence.

Yours sincerely,

Developer Services



Welsh Water is owned by Glas Cymru – a 'not-for-profit' company.
Mae Dŵr Cymru yn eiddo i Glas Cymru – cwmni 'nid-er-elw'.


We welcome correspondence in
Welsh and English

Dŵr Cymru Cyf, a limited company registered in
Wales no 2366777. Registered office: Pentwyn Road,
Nelson, Treharris, Mid Glamorgan CF46 6LY

Rydym yn croesawu gohebiaeth yn y
Gymraeg neu yn Saesneg

Dŵr Cymru Cyf, cwmni cyfyngedig wedi'i gofrestru yng
Nghymru rhif 2366777. Swyddfa gofrestredig: Heol Pentwyn
Nelson, Treharris, Morgannwg Ganol CF46 6LY.

Westfield Walk, Leominster



LEGEND (Representative of most common features)

- Waste networks:**
- Foul chamber
 - Surface water chamber
 - Combined chamber
 - Combined sewer overflow
 - Special purpose chamber
 - Treatment works
 - Pumping station
 - NB: Sewer symbol colour indicates the type:
RED - Combined
GREEN - Surface Water
BROWN - Foul
Purple - Former S24 sewers (for indicative purposes only)
 - Outfall
 - Lamp hole
 - Storm Overflow
 - Rising main
 - Gravity sewer
 - Private sewer
 - Private sewer subject to Sect. 104 adoption agreement
 - Private Sewer Transfer
 - Lateral Drain
 - Inspection Chamber

Notes:

Whilst every reasonable effort has been taken to correctly record the pipe material of DCWW assets, there is a possibility that in some cases pipe material (other than Asbestos Cement or Pitch Fibre) may be found to be asbestos cement (AC) or Pitch Fibre (PF). It is therefore advisable that the possible presence of AC or PF pipes be anticipated and considered as part of any risk assessment prior to excavation.

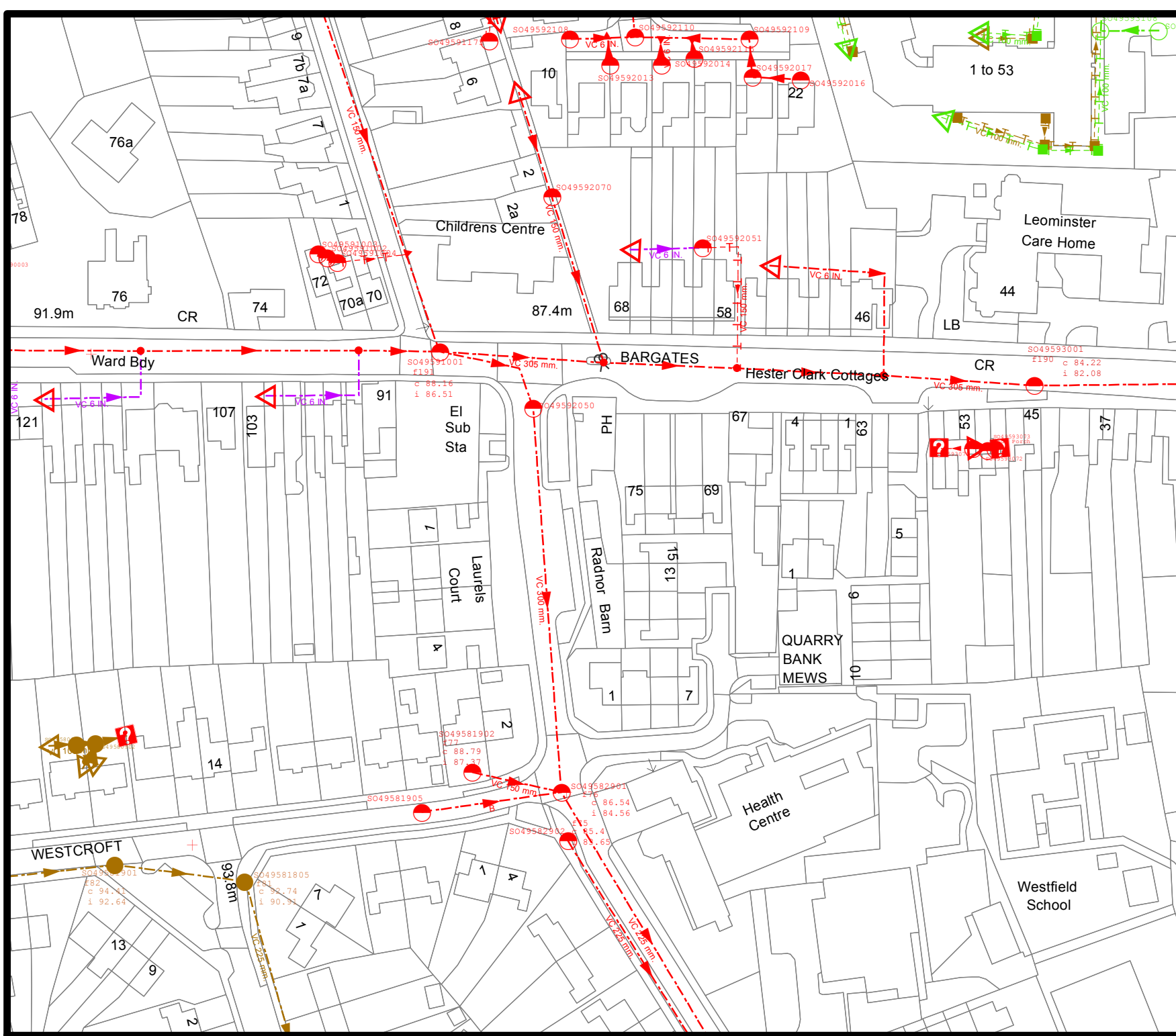
Dŵr Cymru Cyf (the Company) gives this information as to the position of its underground apparatus by way of general guidance only and on the understanding that it is based on the best information available and is not to be relied upon in the event of excavations or other works made in the vicinity of the company's apparatus. The error of locating apparatus before carrying out any excavations and works is not the responsibility of the Company. It should be noted that the records that are available to the Company may not disclose the existence of water mains, service pipes, lateral drains or disposal lines and any other underground apparatus laid before 1 September 1950, or if they do, the location of these apparatus may not be accurate. It must be understood that the furnishing of this information is entirely without prejudice to the provisions of the New Roads and Street Works Act 1991 and the Company's liability is limited to the best of its knowledge.

Service pipes are not generally shown but their presence should be anticipated.


EXACT LOCATIONS OF ALL APPARATUS TO BE DETERMINED ON SITE.

Reproduced by permission of the Ordnance Survey on behalf of HMSO. © Crown copyright and database right 2017. All rights reserved. Ordnance Survey Licence number 100019534

Map Ref: 349220.258986
Map scale: 1:1250
Printed by: John Emma
Printed on: 08 Oct 2019



Westfield Walk, Leominster



LEGEND

	Sluice valve		Stop tap
	Pressure reducing valve		Water Treatment Works
	Meter		Water Pumping Station
	Bulk meter		Existing main
	Hydrant		Non-operational main
	Cap end		Raw Water
	Air valve	NB: Water main symbol colour indicates the type.	
		LIGHT BLUE	- Trunk
		DARK BLUE	- Distribution
		YELLOW	- Raw Water

Notes:

Whilst every reasonable effort has been taken to correctly record the pipe material of DCWW assets, there is a possibility that in some cases pipe material (other than Asbestos Cement or Pitch Fibre) may be found to be asbestos cement (AC) or Pitch Fibre (PF). It is therefore advisable that the possible presence of AC or PF pipes be anticipated and considered as part of any risk assessment prior to excavation.

Dŵr Cymru Cŵr/Welsh Water (the Company) agrees this information as to the position of its underground apparatus by way of general guidance only and on the understanding that it is based on the best information available and is not warranted as to its correctness in the event of excavations or other works made in the vicinity of the Company's apparatus. The error of locating apparatus makes carrying out any excavations and works on site. The information supplied by the Company is done so in accordance with statutory requirements of sections 103 and 109 of the Water Industry Act 1991 which is based upon the best information available and, in particular, but without prejudice to the generality of the foregoing, it should be noted that the records that are available to the Company may not disclose the existence of water mains, service pipes, sewer, lateral drains or disposal mains and any other underground apparatus laid before 1 September 1950, or if they do, the information is not necessarily accurate and may not be accurate. It must be understood that the furnishing of this information is entirely without prejudice to the provisions of the New Roads and Street Works Act 1991 and the Company's liability is limited to the best of its knowledge.

EXACT LOCATIONS OF ALL APPARATUS TO BE DETERMINED ON SITE.

Reproduced by permission of the Ordnance Survey on behalf of HMSO. © Crown copyright and database right 2017. All rights reserved. Ordnance Survey Licence number 100019534

Map Ref: 349220,258986
Map scale: 1:1250
Printed by: John Emma
Printed on: 08 Oct 2019

